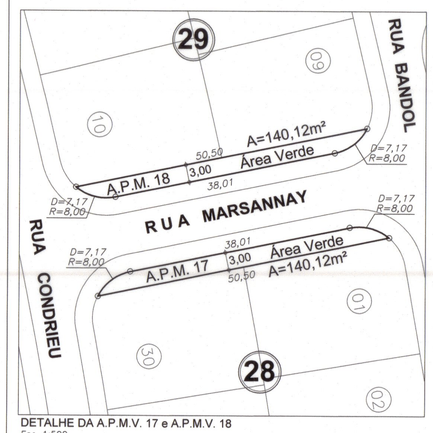

DETALHE DA A.P.M.V. 17 e A.P.M.V. 18
Esc 1:500

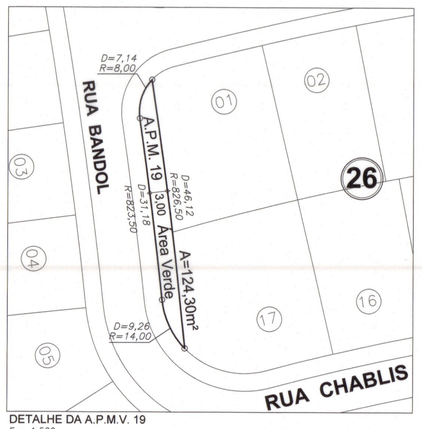

DETALHE DA A.P.M.V. 19
Esc 1:500

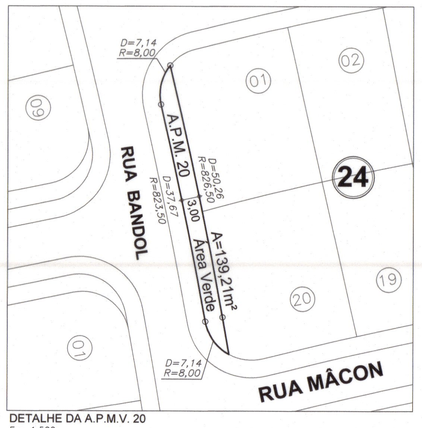

DETALHE DA A.P.M.V. 20
Esc 1:500

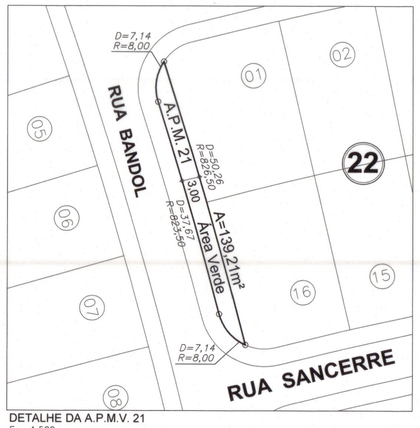

DETALHE DA A.P.M.V. 21
Esc 1:500

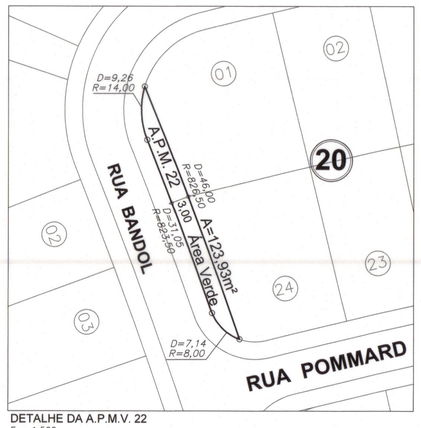

DETALHE DA A.P.M.V. 22
Esc 1:500

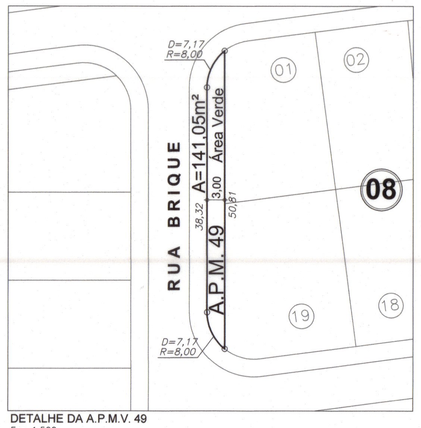

DETALHE DA A.P.M.V. 49
Esc 1:500

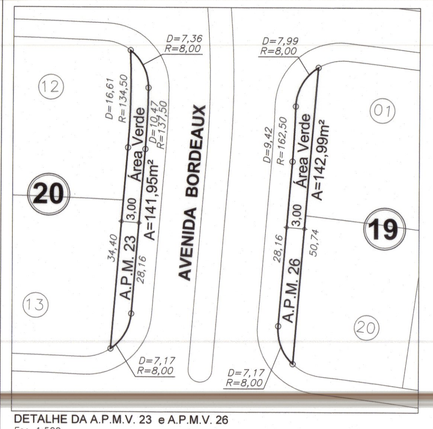

DETALHE DA A.P.M.V. 23 e A.P.M.V. 26
Esc 1:500

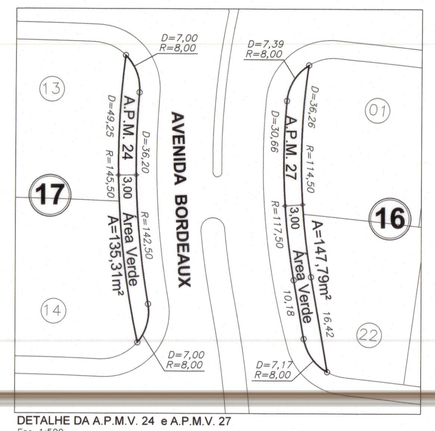

DETALHE DA A.P.M.V. 24 e A.P.M.V. 27
Esc 1:500

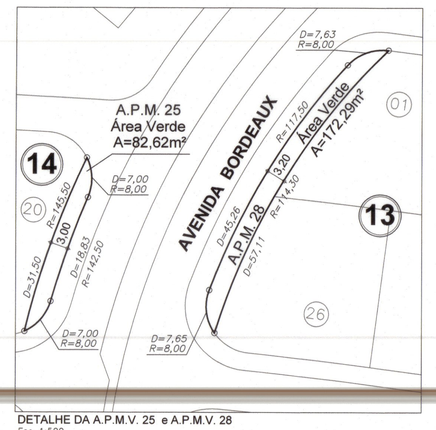

DETALHE DA A.P.M.V. 25 e A.P.M.V. 28
Esc 1:500

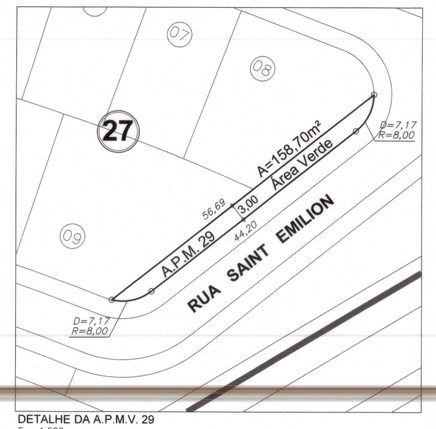

DETALHE DA A.P.M.V. 29
Esc 1:500

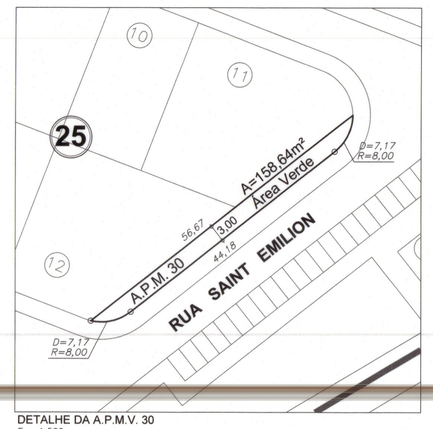

DETALHE DA A.P.M.V. 30
Esc 1:500

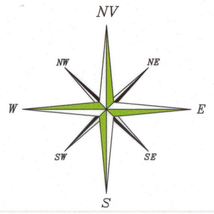


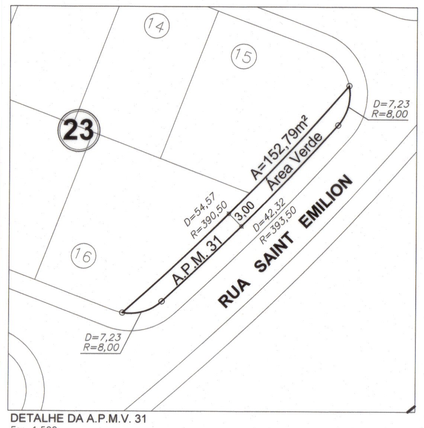

DETALHE DA A.P.M.V. 31
Esc 1:500

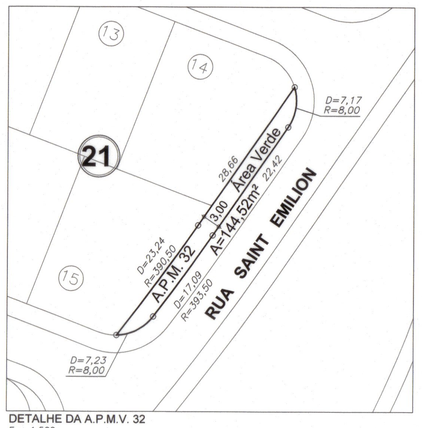

DETALHE DA A.P.M.V. 32
Esc 1:500

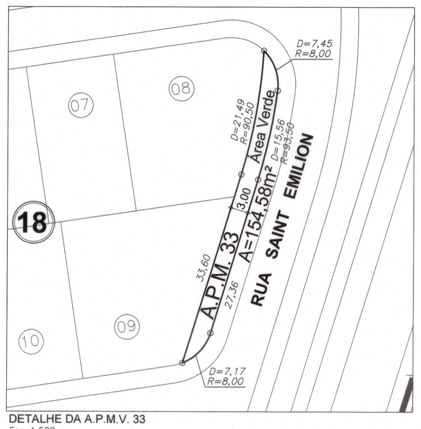

DETALHE DA A.P.M.V. 33
Esc 1:500

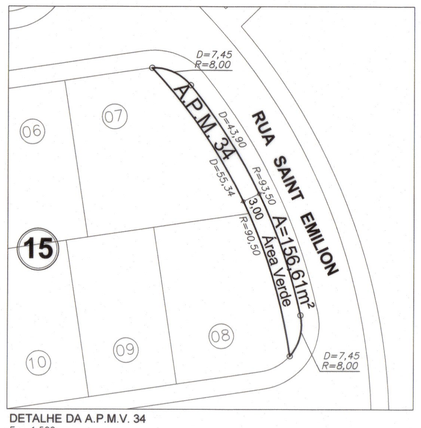

DETALHE DA A.P.M.V. 34
Esc 1:500

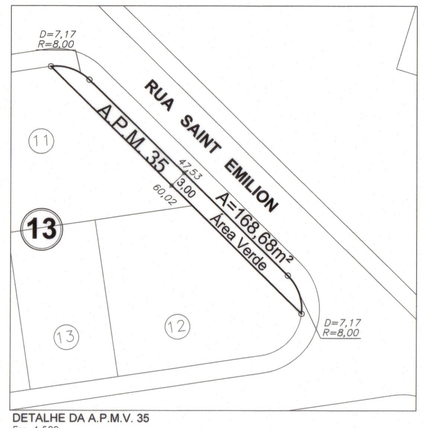

DETALHE DA A.P.M.V. 35
Esc 1:500

CONVENÇÕES

- NÚMERO DO LOTE
- NÚMERO DA QUADRA
- CALÇADA
- PERÍMETRO DA GLEBA
- QUADRA
- LOTE
- MURO
- CURVAS NÍVEL 1m
- CURVAS NÍVEL 5m

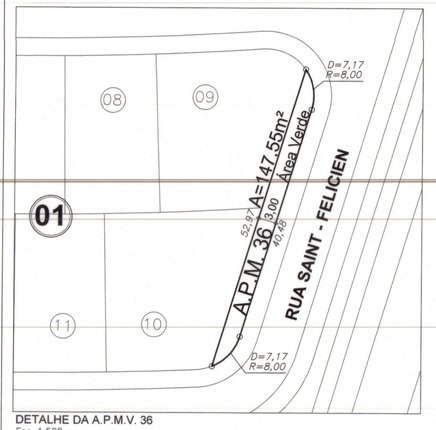

DETALHE DA A.P.M.V. 36
Esc 1:500

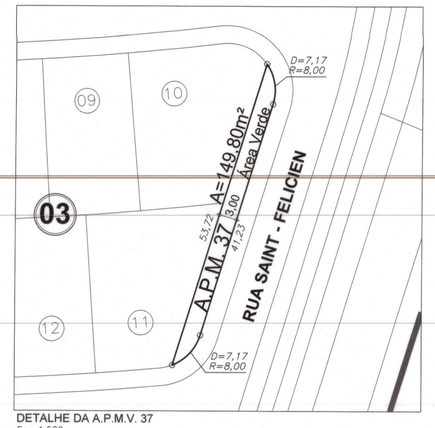

DETALHE DA A.P.M.V. 37
Esc 1:500

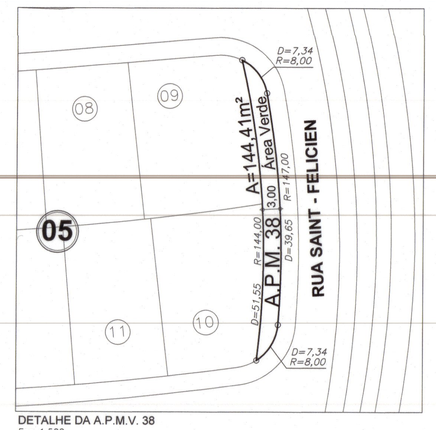

DETALHE DA A.P.M.V. 38
Esc 1:500

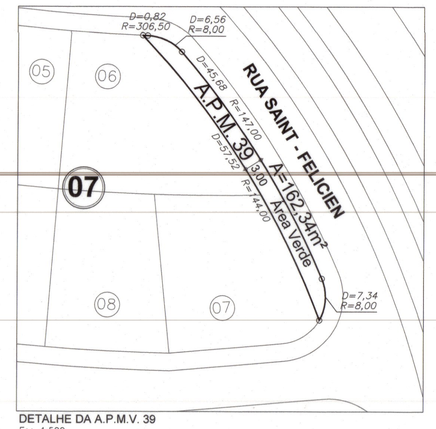

DETALHE DA A.P.M.V. 39
Esc 1:500

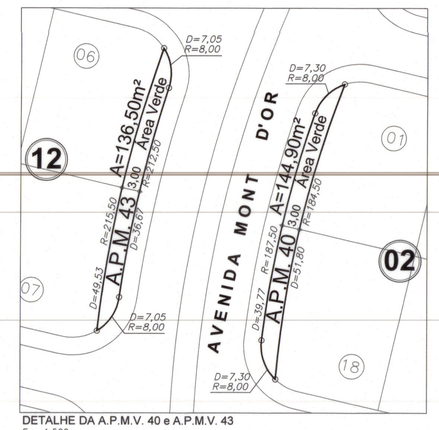

DETALHE DA A.P.M.V. 40 e A.P.M.V. 43
Esc 1:500

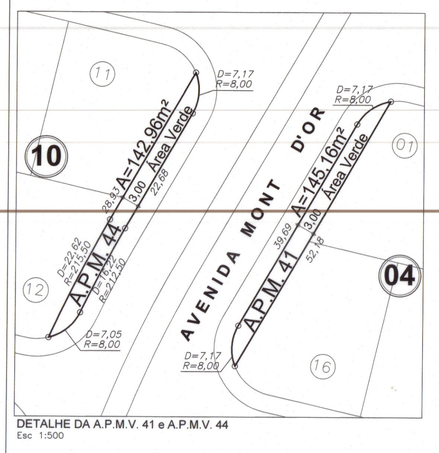

DETALHE DA A.P.M.V. 41 e A.P.M.V. 44
Esc 1:500

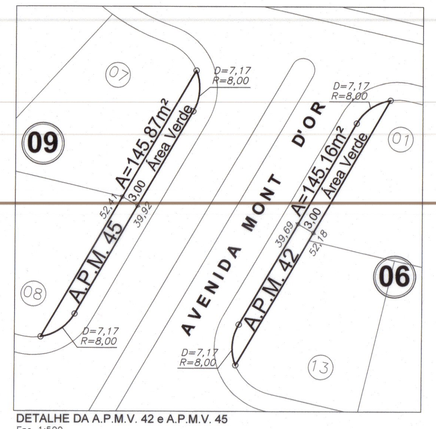

DETALHE DA A.P.M.V. 42 e A.P.M.V. 45
Esc 1:500

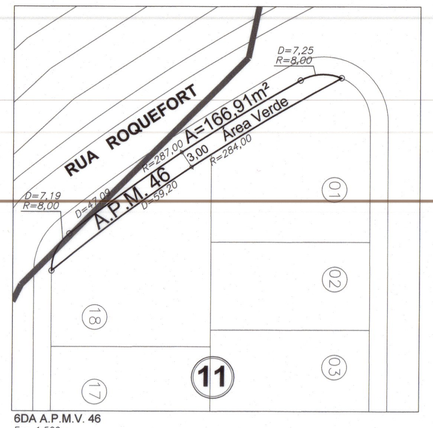

6DA A.P.M.V. 46
Esc 1:500

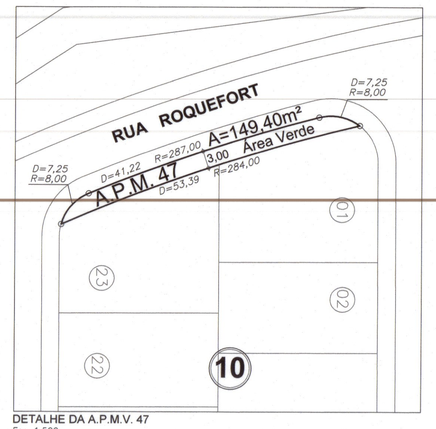

DETALHE DA A.P.M.V. 47
Esc 1:500

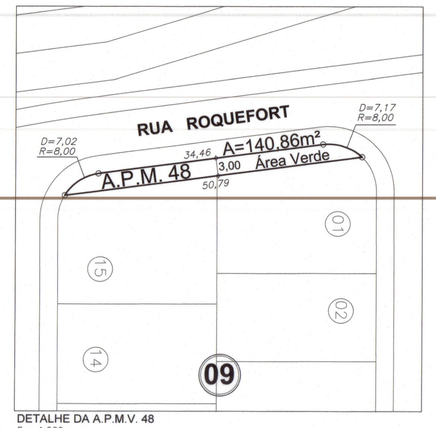

DETALHE DA A.P.M.V. 48
Esc 1:500

# JARDINS FRANÇA

PARTE INTEGRANTE DAS FAZENDAS SANTO ANTÔNIO E GAMELEIRA
PLANTA DE PARCELAMENTO URBANO CONFORME LEIS MUNICIPAIS nº 171/07, 7042/91 E LEI FEDERAL 6766/79
PROCESSO Nº 69481531 / 72073576 CONSULTA POSSIBILIDADE Nº 298/2017

**ENDEREÇO:** GO-020 COM A AVENIDA FRANÇA
MATRÍCULA 56.070 DO CARTÓRIO DE REG. DE IMÓVEIS DA 4ª CIRCUNSCRIÇÃO DE GOIÂNIA
GOIÂNIA - GO

**PROPRIETÁRIO:**
FGR URBANISMO JARDINS HENEDINA SPE LTDA
CPF: 29.322.235/0001-81

**AUTOR DO PROJETO:**
FERNANDO TEIXEIRA ARQUITETOS ASSOCIADOS S/S LTDA
CAU Nº 8984-2

**RESPONSÁVEL TÉCNICO:**
MARCELO JOSÉ PEREIRA
CREA 7226/D-GO

| COMPOSIÇÃO DE ÁREAS: | ÁREAS: | PORCENTAGEM |
|---|---|---|
| **ÁREA PARCELÁVEL** | **634.430,14 m²** | **65,325%** |
| **A.P.P.01 - Área de Preservação Permanente** | 33.424,14 m² | 3,442% |
| **A.P.P.02 - Área de Preservação Permanente** | 25.501,94 m² | 2,626% |
| **A.P.P.03 - Área de Preservação Permanente** | 26.471,87 m² | 2,726% |
| **Mata 01** | 198.300,87 m² | 20,418% |
| **Mata 02** | 488,07 m² | 0,050% |
| **Mata 03** | 28.222,35 m² | 2,906% |
| **Faixa de Domínio** (Emissário Esgoto - Parque Atheneu) | 15.638,90 m² | 1,610% |
| **Faixa de Domínio** (Emissário Esgoto-Parque das Laranjeiras) | 6.759,69 m² | 0,696% |
| **Área Non Aedificandi 01 - RODOVIA GO-020** | 456,18 m² | 0,047% |
| **Área Non Aedificandi 02 - RODOVIA GO-020** | 675,70 m² | 0,070% |
| **Área Non Aedificandi 03 - RODOVIA GO-020** | 178,84 m² | 0,018% |
| **Área Non Aedificandi 04 - RODOVIA GO-020** | 259,97 m² | 0,027% |
| **Área Non Aedificandi 05 - RODOVIA GO-020** | 376,86 m² | 0,039% |
| **ÁREA DOCUMENTAL DO TERRENO** | **971.185,32 m²** | **100,000%** |

NORTE
DECLINAÇÃO MAGNÉTICA:
CONVERGÊNCIA MERIDIANA:

**APROVAÇÃO:**

**APROVAÇÃO:**
APROVADO CONFORME
DECRETO Nº 2010
DATA: 20/08/2019
Arq. Luciano Lima Le Ferreira Salomão
GERAAP - SEPLAN/T

**CONTEÚDO:**
- DETALHES EM PLANTA DAS ÁREAS VERDES EM CABEÇAS DE QUADRAS

**PRANCHA:** 5 / 5

| ESCALA: | DATA: | MUNICÍPIO: | DESENHO: |
|---|---|---|---|
| INDICADA | 30/04/2019 | GOIÂNIA-GO | SÉRGIO MATIA<br>JÉCIKA PIRES |